



Location: CMA1b - Harbour Grand Hotel Boundary Wall

Report on 24-hour TSP monitoring

Action Level ($\mu\text{g}/\text{m}^3$) - 176.7

Limit Level ($\mu\text{g}/\text{m}^3$) - 260

Date	Sampling Time	Weather Condition	Filter paper no.	Filter Weight, g		Elapse Time, hr		Sampling Time, hr	Flow Rate, m^3/min			Total Volume, m^3	TSP Level, $\mu\text{g}/\text{m}^3$
				Initial	Final	Initial	Final		Initial, Q_{si}	Final, Q_{sf}	Average		
31-May-18	8:00	Fine	25720	2.6622	2.7302	11867.96	11891.96	24.00	1.20	1.20	1.20	1730	39.3
5-Jun-18	16:03	Rainy	25970	2.6458	2.7127	11897.96	11921.96	24.00	1.21	1.20	1.21	1736	38.5
9-Jun-18	8:00	Rainy	25998	2.6545	2.7056	11921.96	11945.96	24.00	1.20	1.20	1.20	1724	29.6
15-Jun-18	8:00	Cloudy	26071	2.6729	2.7360	11948.96	11972.96	24.00	1.20	1.20	1.20	1732	36.4
21-Jun-18	11:30	Cloudy	26213	2.6675	2.7686	12002.70	12026.70	24.00	1.20	1.20	1.20	1731	58.4
26-Jun-18	16:30	Rainy	26311	2.6799	2.7184	12029.78	12053.78	24.00	1.26	1.26	1.26	1817	21.2

Remarks: Due to interruption of electricity, the 24hr TSP was rescheduled from 4, 20, 25 June 2018 to 5, 21, 26 June 2018 respectively.

Report on 1-hour TSP monitoring

Action Level ($\mu\text{g}/\text{m}^3$) - 320.1

Limit Level ($\mu\text{g}/\text{m}^3$) - 500

Date	Sampling Time	Weather Condition	Filter paper no.	Filter Weight, g		Elapse Time, hr		Sampling Time, hr	Flow Rate, m^3/min			Total Volume, m^3	TSP Level, $\mu\text{g}/\text{m}^3$
				Initial	Final	Initial	Final		Initial, Q_{si}	Final, Q_{sf}	Average		
1-Jun-18	9:00	Cloudy	25880	2.6553	2.6624	11891.96	11892.96	1.00	1.20	1.20	1.20	72	98.4
1-Jun-18	10:24	Cloudy	25175	2.6702	2.6740	11892.96	11893.96	1.00	1.20	1.20	1.20	72	52.7
1-Jun-18	13:00	Cloudy	25167	2.6594	2.6662	11893.96	11894.96	1.00	1.20	1.20	1.20	72	94.3
5-Jun-18	9:21	Rainy	25942	2.6381	2.6406	11894.96	11895.96	1.00	1.21	1.21	1.21	72	34.6
5-Jun-18	10:48	Rainy	25951	2.6501	2.6528	11895.96	11896.96	1.00	1.21	1.21	1.21	72	37.3
5-Jun-18	13:00	Rainy	25960	2.6318	2.6344	11896.96	11897.96	1.00	1.21	1.21	1.21	72	35.9
11-Jun-18	9:51	Fine	25987	2.6464	2.6533	11945.96	11946.96	1.00	1.20	1.20	1.20	72	96.1
11-Jun-18	13:00	Fine	26063	2.6638	2.6712	11946.96	11947.96	1.00	1.20	1.20	1.20	72	103.1
11-Jun-18	16:07	Fine	26123	2.6430	2.6464	11947.96	11948.96	1.00	1.20	1.20	1.20	72	47.4
16-Jun-18	13:00	Cloudy	26159	2.6658	2.6707	11972.96	11973.96	1.00	1.20	1.20	1.20	72	67.9
16-Jun-18	14:04	Cloudy	26158	2.6731	2.6757	11973.96	11974.96	1.00	1.20	1.20	1.20	72	36.0
16-Jun-18	15:10	Cloudy	26166	2.6755	2.6781	11974.96	11975.96	1.00	1.20	1.20	1.20	72	36.0
21-Jun-18	8:05	Cloudy	26225	2.6606	2.6741	11999.70	12000.70	1.00	1.20	1.20	1.20	72	187.5
21-Jun-18	9:15	Cloudy	26221	2.6560	2.6648	12000.70	12001.70	1.00	1.20	1.20	1.20	72	122.2
21-Jun-18	10:25	Cloudy	26184	2.6704	2.6781	12001.70	12002.70	1.00	1.20	1.20	1.20	72	106.9
26-Jun-18	8:00	Rainy	26188	2.6602	2.6772	12026.78	12027.78	1.00	1.20	1.20	1.20	72	235.2
26-Jun-18	10:30	Rainy	26195	2.6646	2.6678	12027.78	12028.78	1.00	1.20	1.20	1.20	72	44.3
26-Jun-18	13:00	Rainy	26318	2.6603	2.6620	12028.78	12029.78	1.00	1.20	1.20	1.20	72	23.5



Location: CMA2a - Causeway Bay Community Centre

Report on 24-hour TSP monitoring
Action Level ($\mu\text{g}/\text{m}^3$) - 169.5
Limit Level ($\mu\text{g}/\text{m}^3$) - 260

Date	Sampling Time	Weather Condition	Filter paper no.	Filter Weight, g		Elapse Time, hr		Sampling Time, hr	Flow Rate, m^3/min			Total Volume, m^3	TSP Level, $\mu\text{g}/\text{m}^3$
				Initial	Final	Initial	Final		Initial, Q_{si}	Final, Q_{sf}	Average		
1-Jun-18	15:19	Cloudy	25830	2.6509	2.8014	214821.43	214845.43	24.00	1.28	1.28	1.28	1846	81.5
5-Jun-18	14:05	Rainy	25963	2.6516	2.7253	214848.43	214872.43	24.00	1.18	1.18	1.18	1700	43.3
9-Jun-18	17:30	Rainy	26070	2.6680	2.7916	214872.43	214896.43	24.00	1.28	1.28	1.28	1838	67.3
15-Jun-18	8:00	Cloudy	26089	2.6862	2.7968	214899.43	214923.43	24.00	1.28	1.28	1.28	1845	59.9
21-Jun-18	13:00	Cloudy	26186	2.6627	2.7640	21553.43	21577.43	24.00	1.28	1.28	1.28	1844	54.9
26-Jun-18	16:15	Cloudy	26275	2.6622	2.7702	21655.48	21679.48	24.00	1.28	1.28	1.28	1848	58.5

Remarks: Due to interruption of electricity, the 24hr TSP was rescheduled from 31 May, 4, 20, 25 June 2018 to 1 June, 5, 21, 26 June 2018 respectively.

Report on 1-hour TSP monitoring
Action Level ($\mu\text{g}/\text{m}^3$) - 323.4
Limit Level ($\mu\text{g}/\text{m}^3$) - 500

Date	Sampling Time	Weather Condition	Filter paper no.	Filter Weight, g		Elapse Time, hr		Sampling Time, hr	Flow Rate, m^3/min			Total Volume, m^3	TSP Level, $\mu\text{g}/\text{m}^3$
				Initial	Final	Initial	Final		Initial, Q_{si}	Final, Q_{sf}	Average		
1-Jun-18	8:48	Cloudy	25881	2.6364	2.6374	214818.43	214819.43	1.00	1.28	1.28	1.28	77	13.0
1-Jun-18	10:44	Cloudy	25174	2.6673	2.6747	214819.43	214820.43	1.00	1.28	1.28	1.28	77	96.3
1-Jun-18	13:00	Cloudy	25168	2.6626	2.6755	214820.43	214821.43	1.00	1.28	1.28	1.28	77	167.8
5-Jun-18	9:13	Rainy	25941	2.6528	2.6569	214845.43	214846.43	1.00	1.28	1.28	1.28	77	53.2
5-Jun-18	10:53	Rainy	25950	2.6516	2.6566	214846.43	214847.43	1.00	1.28	1.28	1.28	77	64.9
5-Jun-18	13:00	Rainy	25959	2.6383	2.6402	214847.43	214848.43	1.00	1.28	1.28	1.28	77	24.7
11-Jun-18	9:55	Fine	25999	2.6592	2.6797	214896.43	214897.43	1.00	1.28	1.28	1.28	77	267.9
11-Jun-18	13:00	Fine	25996	2.6435	2.6644	214897.43	214898.43	1.00	1.28	1.28	1.28	77	273.2
11-Jun-18	16:09	Fine	26122	2.6560	2.6637	214898.43	214899.43	1.00	1.28	1.28	1.28	77	100.6
16-Jun-18	13:00	Cloudy	26160	2.6712	2.6777	214923.43	214924.43	1.00	1.28	1.28	1.28	77	84.6
16-Jun-18	14:10	Cloudy	26161	2.6599	2.6708	214924.43	214925.43	1.00	1.28	1.28	1.28	77	141.8
16-Jun-18	15:15	Cloudy	26167	2.6729	2.6808	214925.43	214926.43	1.00	1.28	1.28	1.28	77	102.8
21-Jun-18	8:04	Cloudy	26176	2.6757	2.6834	21550.43	21551.43	1.00	1.28	1.28	1.28	77	100.3
21-Jun-18	9:18	Cloudy	26180	2.6667	2.6731	21551.43	21552.43	1.00	1.28	1.28	1.28	77	83.4
21-Jun-18	10:21	Cloudy	26183	2.6692	2.6757	21552.43	21553.43	1.00	1.28	1.28	1.28	77	84.7
26-Jun-18	8:00	Rainy	26189	2.6678	2.6721	21577.44	21578.44	1.00	1.28	1.28	1.28	77	55.8
26-Jun-18	9:12	Rainy	26206	2.6610	2.6663	21578.44	21579.44	1.00	1.28	1.28	1.28	77	68.8
26-Jun-18	10:40	Rainy	26194	2.6745	2.6802	21579.44	21580.44	1.00	1.28	1.28	1.28	77	74.0



Location: CMA3a - CWB PRE Site Office Area

Report on 24-hour TSP monitoring

Action Level ($\mu\text{g}/\text{m}^3$) - 171

Limit Level ($\mu\text{g}/\text{m}^3$) - 260

Date	Sampling Time	Weather Condition	Filter paper no.	Filter Weight, g		Elapse Time, hr		Sampling Time, hr	Flow Rate, m^3/min			Total Volume, m^3	TSP Level, $\mu\text{g}/\text{m}^3$
				Initial	Final	Initial	Final		Initial, Q_{si}	Final, Q_{sf}	Average		
31-May-18	8:00	Fine	25891	2.6580	2.7565	8888.33	8912.33	24.00	1.07	1.07	1.07	1546	63.7
4-Jun-18	8:00	Rainy	25872	2.6648	2.7351	8915.33	8939.33	24.00	1.08	1.08	1.08	1552	45.3
9-Jun-18	8:00	Rainy	25966	2.6496	2.7501	8942.33	8966.33	24.00	1.07	1.07	1.07	1538	65.3
15-Jun-18	8:00	Cloudy	26119	2.6741	2.7456	8969.33	8993.33	24.00	1.08	1.07	1.08	1548	46.2
21-Jun-18	13:45	Cloudy	26187	2.6644	2.7379	8999.49	9023.49	24.00	1.07	1.08	1.07	1547	47.5
26-Jun-18	12:00	Rainy	26198	2.6668	2.7056	9032.49	9056.49	24.00	1.08	1.08	1.08	1551	25.0

Remarks: Due to interruption of electricity, the 24hr TSP was rescheduled from 20, 25 Jun 2018 to 21, 26 June 2018.

Report on 1-hour TSP monitoring

Action Level ($\mu\text{g}/\text{m}^3$) - 311.3

Limit Level ($\mu\text{g}/\text{m}^3$) - 500

Date	Sampling Time	Weather Condition	Filter paper no.	Filter Weight, g		Elapse Time, hr		Sampling Time, hr	Flow Rate, m^3/min			Total Volume, m^3	TSP Level, $\mu\text{g}/\text{m}^3$
				Initial	Final	Initial	Final		Initial, Q_{si}	Final, Q_{sf}	Average		
1-Jun-18	8:40	Cloudy	25885	2.6602	2.6692	8912.33	8913.33	1.00	1.07	1.07	1.07	64	139.6
1-Jun-18	10:05	Cloudy	25176	2.6542	2.6606	8913.33	8914.33	1.00	1.07	1.07	1.07	64	99.3
1-Jun-18	13:00	Cloudy	25169	2.6653	2.6713	8914.33	8915.33	1.00	1.07	1.07	1.07	64	93.1
5-Jun-18	8:45	Rainy	25936	2.6525	2.6552	8939.33	8940.33	1.00	1.08	1.08	1.08	65	41.7
5-Jun-18	10:25	Rainy	25948	2.6500	2.6531	8940.33	8941.33	1.00	1.08	1.08	1.08	65	47.9
5-Jun-18	13:00	Rainy	25957	2.6452	2.6469	8941.33	8942.33	1.00	1.08	1.08	1.08	65	26.3
11-Jun-18	9:26	Fine	25984	2.6444	2.6497	8966.33	8967.33	1.00	1.07	1.07	1.07	64	82.8
11-Jun-18	13:00	Fine	25995	2.6589	2.6726	8967.33	8968.33	1.00	1.07	1.07	1.07	64	214.0
11-Jun-18	15:45	Fine	26069	2.6742	2.6826	8968.33	8969.33	1.00	1.07	1.07	1.07	64	131.2
16-Jun-18	13:00	Cloudy	26104	2.6717	2.6768	8993.33	8994.33	1.00	1.07	1.07	1.07	64	79.1
16-Jun-18	14:15	Cloudy	26101	2.6733	2.6787	8994.33	8995.33	1.00	1.07	1.07	1.07	64	83.7
16-Jun-18	15:25	Cloudy	26100	2.6738	2.6795	8995.33	8996.33	1.00	1.07	1.07	1.07	64	88.4
21-Jun-18	8:40	Cloudy	26222	2.6731	2.6787	8996.49	8997.49	1.00	1.07	1.07	1.07	64	87.1
21-Jun-18	9:42	Cloudy	26219	2.6612	2.6687	8997.49	8998.49	1.00	1.07	1.07	1.07	64	116.6
21-Jun-18	10:45	Cloudy	26217	2.6567	2.6640	8998.49	8999.49	1.00	1.07	1.07	1.07	64	113.5
26-Jun-18	8:00	Rainy	26320	2.6763	2.6788	9029.49	9030.49	1.00	1.08	1.08	1.08	65	38.7
26-Jun-18	9:05	Rainy	26208	2.6679	2.6703	9030.49	9031.49	1.00	1.08	1.08	1.08	65	37.1
26-Jun-18	10:15	Rainy	26200	2.6596	2.6632	9031.49	9032.49	1.00	1.08	1.08	1.08	65	55.7

Location: CMA4a - SPCA

Report on 24-hour TSP monitoring
Action Level ($\mu\text{g}/\text{m}^3$) - 171.2
Limit Level ($\mu\text{g}/\text{m}^3$) - 260

Date	Sampling Time	Weather Condition	Filter paper no.	Filter Weight, g		Elapse Time, hr		Sampling Time, hr	Flow Rate, m^3/min			Total Volume, m^3	TSP Level, $\mu\text{g}/\text{m}^3$
				Initial	Final	Initial	Final		Initial, Q_{si}	Final, Q_{sf}	Average		
31-May-18	8:00	Fine	25719	2.6680	2.7115	25714.52	25738.52	24.00	1.13	1.13	1.13	1628	26.7
5-Jun-18	14:17	Rainy	25965	2.6389	2.6777	25744.64	25768.64	24.00	1.13	1.13	1.13	1633	23.8
9-Jun-18	8:00	Rainy	26000	2.6598	2.7353	25768.64	25792.64	24.00	1.13	1.13	1.13	1623	46.5
15-Jun-18	8:00	Cloudy	26088	2.6733	2.7252	25795.64	25819.64	24.00	1.13	1.13	1.13	1630	31.8
20-Jun-18	8:00	Cloudy	26094	2.6705	2.7336	25822.64	25846.64	24.00	1.18	1.18	1.18	1700	37.1
25-Jun-18	8:00	Rainy	26210	2.6675	2.6989	25849.64	25873.64	24.00	1.13	1.13	1.13	1632	19.2

Remarks: Due to interruption of electricity, the 24hr TSP was rescheduled from 4 June 2018 to 5 June 2018.

Report on 1-hour TSP monitoring
Action Level ($\mu\text{g}/\text{m}^3$) - 312.5
Limit Level ($\mu\text{g}/\text{m}^3$) - 500

Date	Sampling Time	Weather Condition	Filter paper no.	Filter Weight, g		Elapse Time, hr		Sampling Time, hr	Flow Rate, m^3/min			Total Volume, m^3	TSP Level, $\mu\text{g}/\text{m}^3$
				Initial	Final	Initial	Final		Initial, Q_{si}	Final, Q_{sf}	Average		
1-Jun-18	8:38	Cloudy	25886	2.6498	2.6539	25738.52	25739.52	1.00	1.13	1.13	1.13	68	60.4
1-Jun-18	10:07	Cloudy	25177	2.6629	2.6669	25739.52	25740.52	1.00	1.13	1.13	1.13	68	58.9
1-Jun-18	13:00	Cloudy	25170	2.6596	2.6652	25740.52	25741.52	1.00	1.13	1.13	1.13	68	82.5
5-Jun-18	8:42	Rainy	25940	2.6494	2.6507	25741.64	25742.64	1.00	1.13	1.13	1.13	68	19.1
5-Jun-18	10:20	Rainy	25947	2.6328	2.6348	25742.64	25743.64	1.00	1.13	1.13	1.13	68	29.4
5-Jun-18	13:00	Rainy	25956	2.6486	2.6503	25743.64	25744.64	1.00	1.13	1.13	1.13	68	25.0
11-Jun-18	9:25	Fine	25985	2.6451	2.6515	25792.64	25793.64	1.00	1.13	1.13	1.13	68	94.7
11-Jun-18	13:00	Fine	25994	2.6550	2.6618	25793.64	25794.64	1.00	1.13	1.13	1.13	68	100.6
11-Jun-18	15:45	Fine	26068	2.6659	2.6745	25794.64	25795.64	1.00	1.13	1.13	1.13	68	127.3
16-Jun-18	13:00	Cloudy	26105	2.6639	2.6688	25819.64	25820.64	1.00	1.18	1.18	1.18	71	69.1
16-Jun-18	14:17	Cloudy	26162	2.6716	2.6756	25820.64	25821.64	1.00	1.18	1.18	1.18	71	56.4
16-Jun-18	15:30	Cloudy	26168	2.6688	2.6752	25821.64	25822.64	1.00	1.13	1.13	1.13	68	94.3
21-Jun-18	8:35	Cloudy	26177	2.6732	2.6769	25846.64	25847.64	1.00	1.18	1.18	1.18	71	52.2
21-Jun-18	9:50	Cloudy	26220	2.6596	2.6633	25847.64	25848.64	1.00	1.23	1.23	1.23	74	50.1
21-Jun-18	10:55	Cloudy	26185	2.6651	2.6703	25848.64	25849.64	1.00	1.23	1.23	1.23	74	70.4
26-Jun-18	8:20	Rainy	26193	2.6620	2.6641	25873.64	25874.64	1.00	1.18	1.18	1.18	71	29.5
26-Jun-18	10:07	Rainy	26201	2.6814	2.6848	25874.64	25875.64	1.00	1.18	1.18	1.18	71	47.8
26-Jun-18	13:00	Rainy	26197	2.6706	2.6737	25875.64	25876.64	1.00	1.18	1.18	1.18	71	43.6



Location: CMA5b - Pedestrian Plaza

Report on 24-hour TSP monitoring

Action Level ($\mu\text{g}/\text{m}^3$) - 181

Limit Level ($\mu\text{g}/\text{m}^3$) - 260

Date	Sampling Time	Weather Condition	Filter paper no.	Filter Weight, g		Elapse Time, hr		Sampling Time, hr	Flow Rate, m^3/min			Total Volume, m^3	TSP Level, $\mu\text{g}/\text{m}^3$
				Initial	Final	Initial	Final		Initial, Q_{si}	Final, Q_{sf}	Average		
31-May-18	8:00	Fine	25888	2.6441	2.7329	10308.36	10332.36	24.00	1.01	1.01	1.01	1459	60.9
5-Jun-18	14:30	Rainy	25967	2.6396	2.6967	10339.44	10363.44	24.00	1.02	1.02	1.02	1465	39.0
9-Jun-18	8:00	Rainy	25981	2.6490	2.7208	10363.44	10387.44	24.00	1.01	1.01	1.01	1453	49.4
15-Jun-18	8:00	Cloudy	26067	2.6762	2.7267	10390.44	10414.44	24.00	1.02	1.01	1.01	1461	34.6
20-Jun-18	8:00	Cloudy	25868	2.6541	2.6936	10417.44	10441.44	24.00	1.01	1.01	1.01	1457	27.1
25-Jun-18	8:00	Rainy	26209	2.6651	2.7082	10444.44	10468.44	24.00	1.02	1.02	1.02	1465	29.4

Remarks: Due to interruption of electricity, the 24hr TSP was rescheduled from 4 June 2018 to 5 June 2018.

Report on 1-hour TSP monitoring

Action Level ($\mu\text{g}/\text{m}^3$) - 332

Limit Level ($\mu\text{g}/\text{m}^3$) - 500

Date	Sampling Time	Weather Condition	Filter paper no.	Filter Weight, g		Elapse Time, hr		Sampling Time, hr	Flow Rate, m^3/min			Total Volume, m^3	TSP Level, $\mu\text{g}/\text{m}^3$
				Initial	Final	Initial	Final		Initial, Q_{si}	Final, Q_{sf}	Average		
1-Jun-18	8:10	Cloudy	25882	2.6366	2.6430	10332.36	10333.36	1.00	1.01	1.01	1.01	61	105.2
1-Jun-18	9:34	Cloudy	25879	2.6344	2.6412	10333.36	10334.36	1.00	1.01	1.01	1.01	61	111.7
1-Jun-18	13:00	Cloudy	25173	2.6524	2.6601	10334.36	10335.36	1.00	1.01	1.01	1.01	61	126.5
5-Jun-18	8:04	Rainy	25937	2.6429	2.6453	10336.44	10337.44	1.00	1.02	1.02	1.02	61	39.3
5-Jun-18	9:45	Rainy	25944	2.6550	2.6583	10337.44	10338.44	1.00	1.02	1.02	1.02	61	54.0
5-Jun-18	13:00	Rainy	25952	2.6543	2.6566	10338.44	10339.44	1.00	1.02	1.02	1.02	61	37.7
11-Jun-18	8:08	Fine	26132	2.6734	2.6786	10387.44	10388.44	1.00	1.01	1.01	1.01	60	86.0
11-Jun-18	10:31	Fine	25989	2.6493	2.6582	10388.44	10389.44	1.00	1.01	1.01	1.01	60	147.2
11-Jun-18	13:20	Fine	26128	2.6776	2.6848	10389.44	10390.44	1.00	1.01	1.01	1.01	60	119.1
16-Jun-18	13:00	Cloudy	26224	2.6664	2.6714	10414.44	10415.44	1.00	1.01	1.01	1.01	61	82.2
16-Jun-18	14:30	Cloudy	26163	2.6625	2.6639	10415.44	10416.44	1.00	1.01	1.01	1.01	61	23.0
16-Jun-18	15:45	Cloudy	26099	2.6708	2.6830	10416.44	10417.44	1.00	1.01	1.01	1.01	61	200.4
21-Jun-18	8:45	Cloudy	26174	2.6741	2.6764	10441.44	10442.44	1.00	1.01	1.01	1.01	61	37.9
21-Jun-18	9:47	Cloudy	26218	2.6692	2.6718	10442.44	10443.44	1.00	1.01	1.01	1.01	61	42.8
21-Jun-18	10:50	Cloudy	26216	2.6660	2.6714	10443.44	10444.44	1.00	1.01	1.01	1.01	61	88.9
26-Jun-18	8:06	Rainy	26190	2.6553	2.6578	10468.44	10469.44	1.00	1.02	1.02	1.02	61	41.0
26-Jun-18	9:55	Rainy	26202	2.6605	2.6634	10469.44	10470.44	1.00	1.02	1.02	1.02	61	47.5
26-Jun-18	14:00	Rainy	26295	2.6524	2.6572	10470.44	10471.44	1.00	1.02	1.02	1.02	61	78.7



Location: MA1e - International Finance Centre (Eastern Wing)

Report on 24-hour TSP monitoring

Action Level ($\mu\text{g}/\text{m}^3$) - 173.4
Limit Level ($\mu\text{g}/\text{m}^3$) - 260

Date	Sampling Time	Weather Condition	Filter paper no.	Filter Weight, g		Elapse Time, hr		Sampling Time, hr	Flow Rate, m^3/min			Total Volume, m^3	TSP Level, $\mu\text{g}/\text{m}^3$
				Initial	Final	Initial	Final		Initial, Q_{si}	Final, Q_{sf}	Average		
31-May-18	8:00	Fine	25304	2.6999	2.7506	22591.99	22615.99	24.00	1.11	1.12	1.11	1605	31.6
4-Jun-18	8:00	Rainy	25680	2.6606	2.7095	22618.99	22642.99	24.00	1.19	1.19	1.19	1719	28.4
9-Jun-18	8:00	Rainy	25848	2.6561	2.7179	22645.99	22669.99	24.00	1.11	1.11	1.11	1600	38.6
15-Jun-18	8:00	Cloudy	26073	2.6872	2.7360	22672.99	22696.99	24.00	1.22	1.22	1.22	1753	27.8
20-Jun-18	8:00	Cloudy	25082	2.6620	2.7209	22699.99	22723.99	24.00	1.11	1.11	1.11	1604	36.7
25-Jun-18	8:00	Rainy	26031	2.6869	2.7245	22726.99	22750.99	24.00	1.22	1.17	1.19	1719	21.9

Report on 1-hour TSP monitoring

Action Level ($\mu\text{g}/\text{m}^3$) - 325.1
Limit Level ($\mu\text{g}/\text{m}^3$) - 500

Date	Sampling Time	Weather Condition	Filter paper no.	Filter Weight, g		Elapse Time, hr		Sampling Time, hr	Flow Rate, m^3/min			Total Volume, m^3	TSP Level, $\mu\text{g}/\text{m}^3$
				Initial	Final	Initial	Final		Initial, Q_{si}	Final, Q_{sf}	Average		
1-Jun-18	8:38	Cloudy	25301	2.6766	2.6804	22615.99	22616.99	1.00	1.17	1.17	1.17	70	54.3
1-Jun-18	9:43	Cloudy	25684	2.6724	2.6774	22616.99	22617.99	1.00	1.22	1.22	1.22	73	68.5
1-Jun-18	10:49	Cloudy	25682	2.6755	2.6790	22617.99	22618.99	1.00	1.12	1.12	1.12	67	52.3
5-Jun-18	8:53	Rainy	25676	2.6668	2.6684	22642.99	22643.99	1.00	1.12	1.12	1.12	67	23.8
5-Jun-18	9:56	Rainy	25673	2.6655	2.6685	22643.99	22644.99	1.00	1.12	1.12	1.12	67	44.7
5-Jun-18	11:00	Rainy	25855	2.6472	2.6489	22644.99	22645.99	1.00	1.17	1.17	1.17	70	24.2
11-Jun-18	8:52	Fine	26130	2.6674	2.6695	22669.99	22670.99	1.00	1.16	1.16	1.16	70	30.2
11-Jun-18	11:00	Fine	25991	2.6505	2.6542	22670.99	22671.99	1.00	1.16	1.16	1.16	70	53.1
11-Jun-18	14:15	Fine	26127	2.6777	2.6830	22671.99	22672.99	1.00	1.16	1.16	1.16	70	76.1
16-Jun-18	8:40	Cloudy	25066	2.6598	2.6622	22696.99	22697.99	1.00	1.22	1.22	1.22	73	32.9
16-Jun-18	9:46	Cloudy	25063	2.6311	2.6342	22697.99	22698.99	1.00	1.22	1.22	1.22	73	42.5
16-Jun-18	10:47	Cloudy	25060	2.6151	2.6191	22698.99	22699.99	1.00	1.22	1.22	1.22	73	54.8
21-Jun-18	8:43	Cloudy	25846	2.6812	2.6841	22723.99	22724.99	1.00	1.11	1.11	1.11	67	43.4
21-Jun-18	9:45	Cloudy	25843	2.6484	2.6523	22724.99	22725.99	1.00	1.16	1.16	1.16	70	55.8
21-Jun-18	10:52	Cloudy	25850	2.6529	2.6561	22725.99	22726.99	1.00	1.11	1.11	1.11	67	47.9
26-Jun-18	8:39	Rainy	26322	2.6602	2.6614	22750.99	22751.99	1.00	1.22	1.22	1.22	73	16.4
26-Jun-18	9:46	Rainy	26026	2.6727	2.6745	22751.99	22752.99	1.00	1.22	1.22	1.22	73	24.6
26-Jun-18	10:50	Rainy	26023	2.6793	2.6808	22752.99	22753.99	1.00	1.12	1.12	1.12	67	22.4



Location: MA1w - International Finance Centre (Western Wing)

Report on 24-hour TSP monitoring

Action Level ($\mu\text{g}/\text{m}^3$) - 173.4
 Limit Level ($\mu\text{g}/\text{m}^3$) - 260

Date	Sampling Time	Weather Condition	Filter paper no.	Filter Weight, g		Elapse Time, hr		Sampling Time, hr	Flow Rate, m^3/min			Total Volume, m^3	TSP Level, $\mu\text{g}/\text{m}^3$
				Initial	Final	Initial	Final		Initial, Q_{si}	Final, Q_{sf}	Average		
31-May-18	8:00	Fine	25305	2.6791	2.7526	22380.86	22404.86	24.00	1.36	1.36	1.36	1958	37.5
4-Jun-18	8:00	Rainy	25679	2.6643	2.7256	22407.86	22431.86	24.00	1.39	1.39	1.39	2003	30.6
9-Jun-18	8:00	Rainy	25853	2.6504	2.7387	22434.86	22458.86	24.00	1.36	1.36	1.36	1953	45.2
15-Jun-18	8:00	Cloudy	26074	2.6801	2.7628	22461.86	22485.86	24.00	1.42	1.42	1.42	2039	40.6
20-Jun-18	8:00	Cloudy	25058	2.6612	2.7467	22488.86	22512.86	24.00	1.41	1.41	1.41	2035	42.0
25-Jun-18	8:00	Rainy	26032	2.6916	2.7432	22515.86	22539.86	24.00	1.36	1.36	1.36	1963	26.3

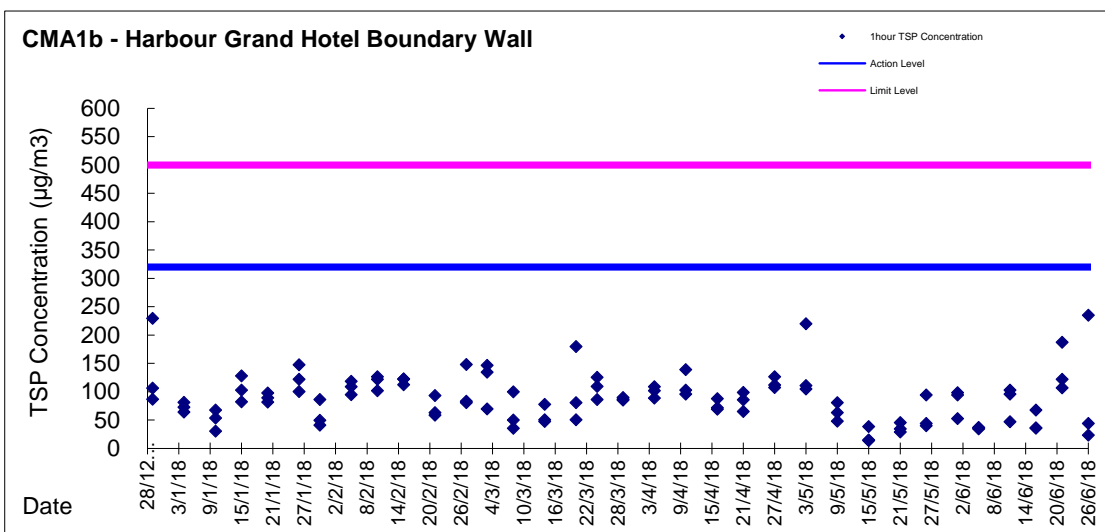
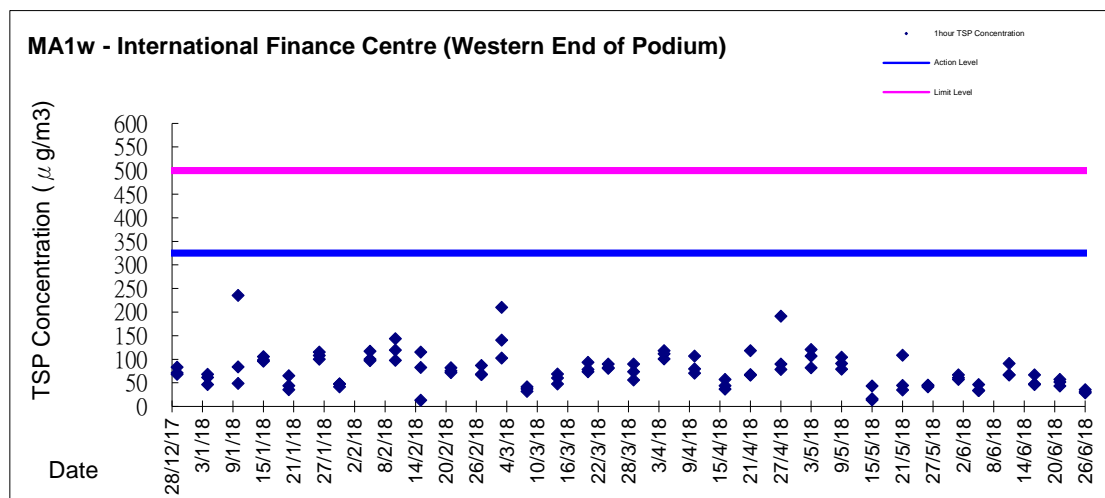
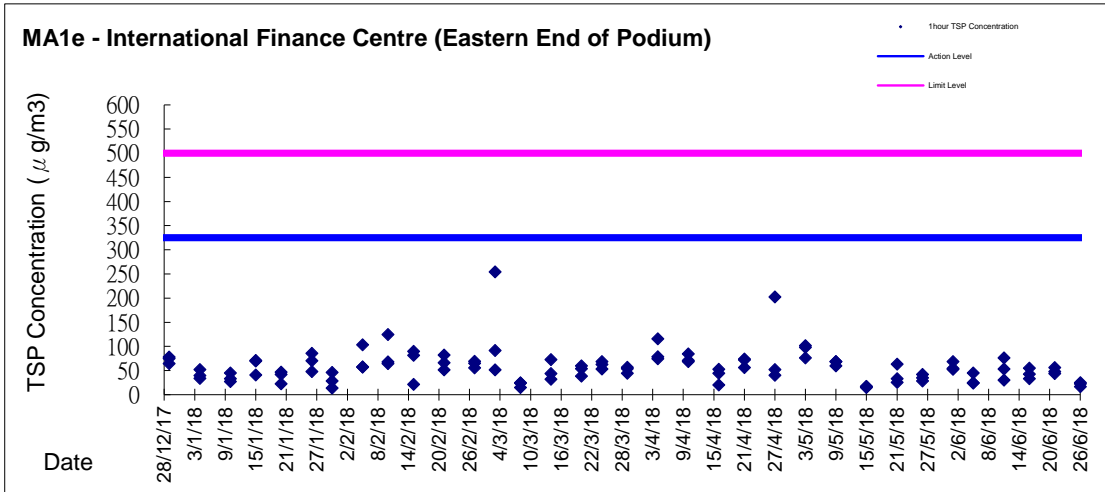
Report on 1-hour TSP monitoring

Action Level ($\mu\text{g}/\text{m}^3$) - 325.1
 Limit Level ($\mu\text{g}/\text{m}^3$) - 500

Date	Sampling Time	Weather Condition	Filter paper no.	Filter Weight, g		Elapse Time, hr		Sampling Time, hr	Flow Rate, m^3/min			Total Volume, m^3	TSP Level, $\mu\text{g}/\text{m}^3$
				Initial	Final	Initial	Final		Initial, Q_{si}	Final, Q_{sf}	Average		
1-Jun-18	8:32	Cloudy	25302	2.6733	2.6788	22404.86	22405.86	1.00	1.36	1.36	1.36	82	67.4
1-Jun-18	9:36	Cloudy	25685	2.6611	2.6663	22405.86	22406.86	1.00	1.42	1.42	1.42	85	61.2
1-Jun-18	10:42	Cloudy	25683	2.6752	2.6799	22406.86	22407.86	1.00	1.36	1.36	1.36	82	57.6
5-Jun-18	8:45	Rainy	25677	2.6773	2.6801	22431.86	22432.86	1.00	1.36	1.36	1.36	82	34.2
5-Jun-18	9:50	Rainy	25674	2.6748	2.6776	22432.86	22433.86	1.00	1.36	1.36	1.36	82	34.2
5-Jun-18	10:55	Rainy	25856	2.6336	2.6374	22433.86	22434.86	1.00	1.36	1.36	1.36	82	46.4
11-Jun-18	8:48	Fine	26129	2.6764	2.6821	22458.86	22459.86	1.00	1.41	1.41	1.41	85	67.4
11-Jun-18	11:00	Fine	25992	2.6596	2.6653	22459.86	22460.86	1.00	1.41	1.41	1.41	85	67.4
11-Jun-18	14:20	Fine	26126	2.6733	2.6810	22460.86	22461.86	1.00	1.41	1.41	1.41	85	91.1
16-Jun-18	8:45	Cloudy	25067	2.6495	2.6533	22485.86	22486.86	1.00	1.36	1.36	1.36	82	46.5
16-Jun-18	9:52	Cloudy	25064	2.6465	2.6504	22486.86	22487.86	1.00	1.36	1.36	1.36	82	47.8
16-Jun-18	10:56	Cloudy	25061	2.6302	2.6357	22487.86	22488.86	1.00	1.36	1.36	1.36	82	67.4
21-Jun-18	8:36	Cloudy	26076	2.6891	2.6928	22512.86	22513.86	1.00	1.41	1.41	1.41	85	43.6
21-Jun-18	9:40	Cloudy	25844	2.6528	2.6572	22513.86	22514.86	1.00	1.41	1.41	1.41	85	51.9
21-Jun-18	10:46	Cloudy	25851	2.6531	2.6578	22514.86	22515.86	1.00	1.36	1.36	1.36	82	57.7
26-Jun-18	8:32	Rainy	26323	2.6691	2.6715	22539.86	22540.86	1.00	1.36	1.36	1.36	82	29.3
26-Jun-18	9:40	Rainy	26027	2.6790	2.6816	22540.86	22541.86	1.00	1.36	1.36	1.36	82	31.8
26-Jun-18	10:45	Rainy	26024	2.6834	2.6863	22541.86	22542.86	1.00	1.36	1.36	1.36	82	35.5

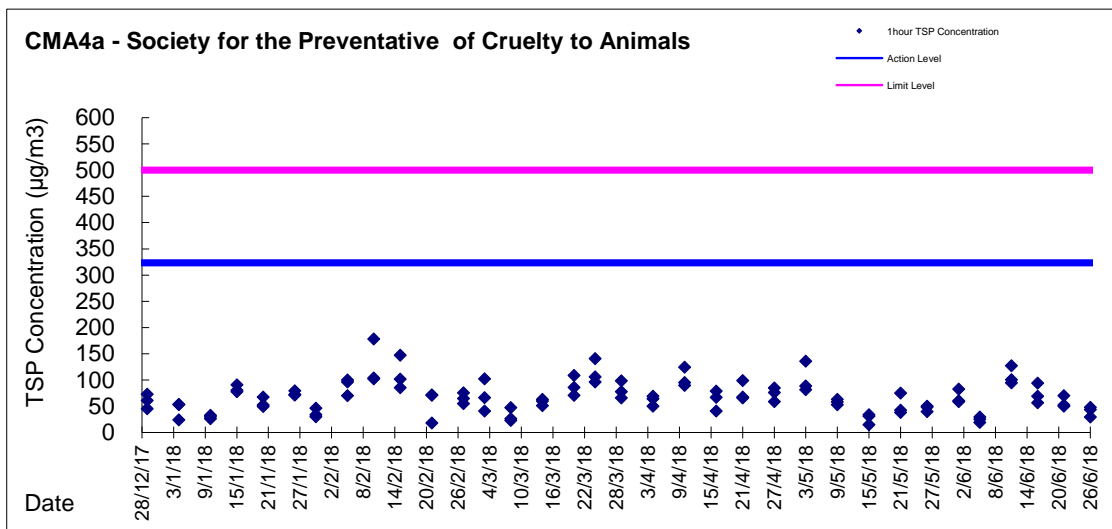
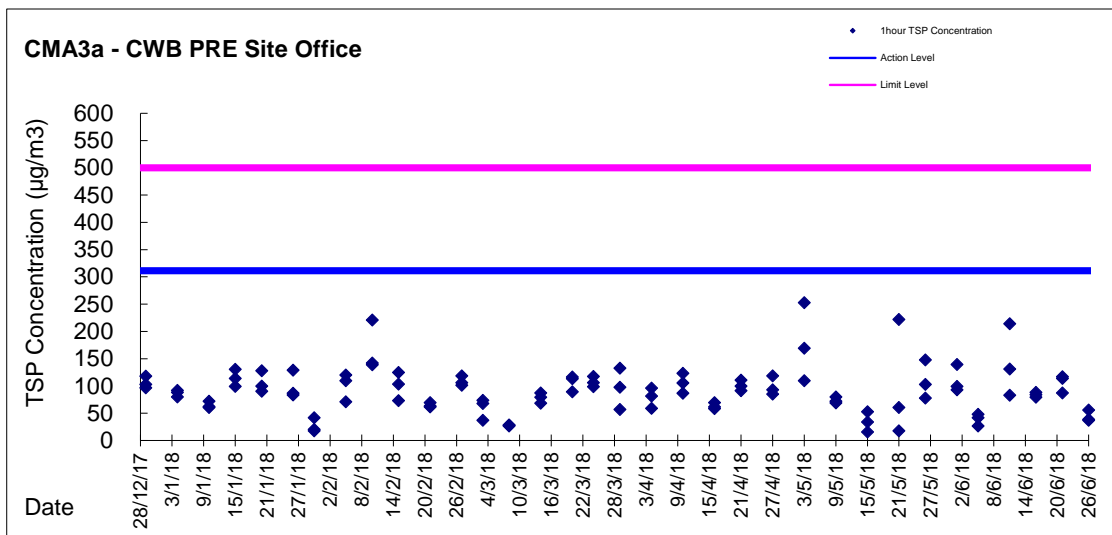
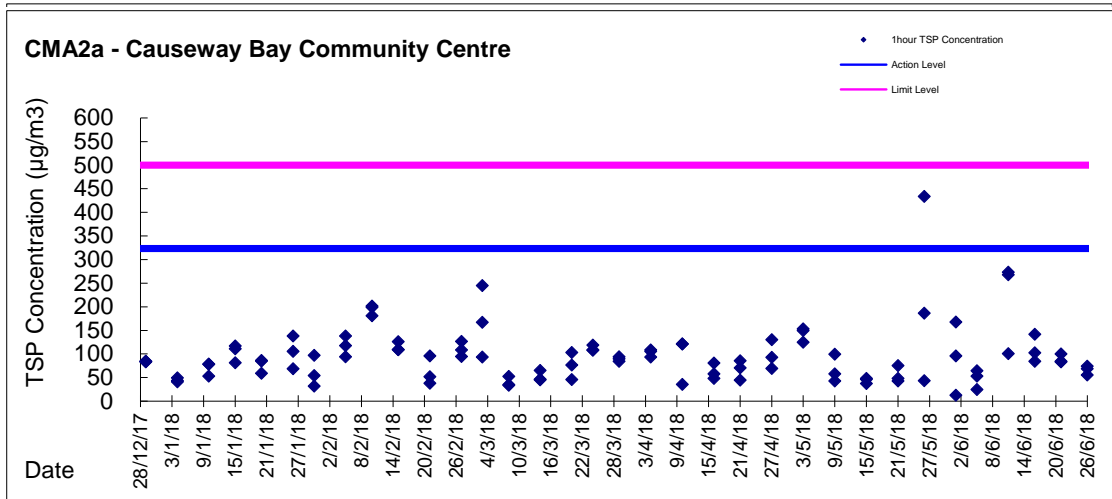


Graphic Presentation of 1 hour TSP Result



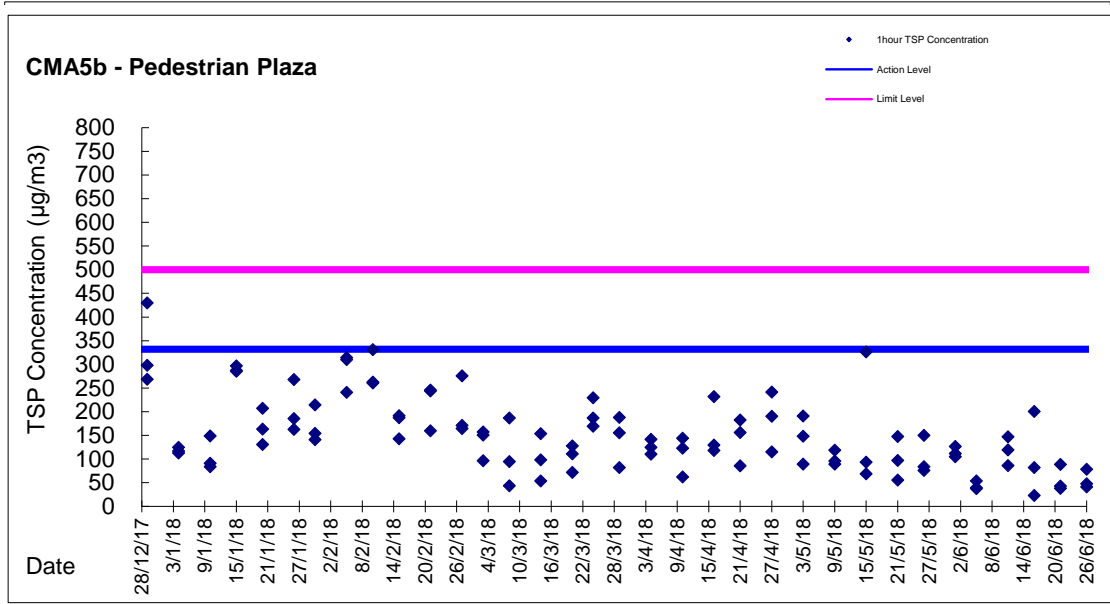


Graphic Presentation of 1 hour TSP Result

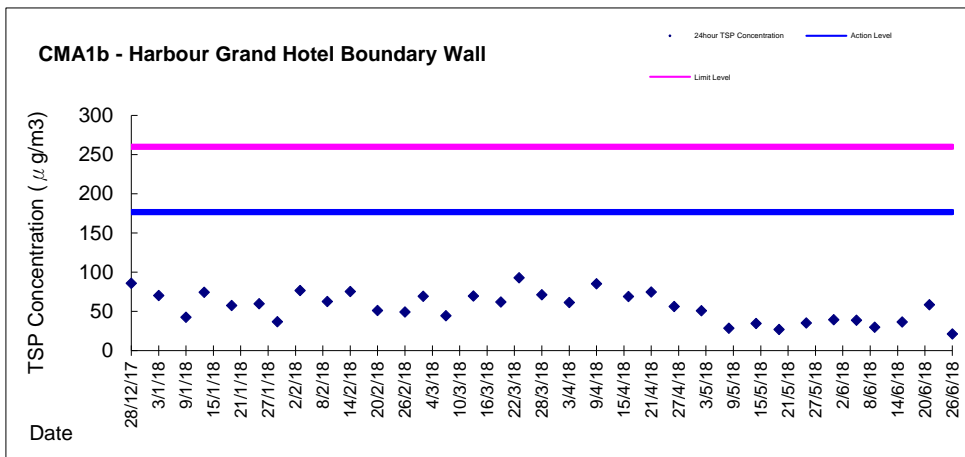
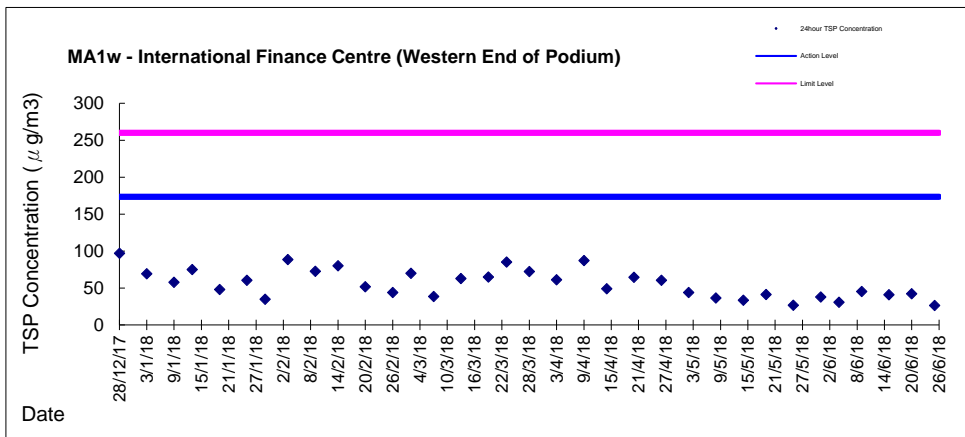
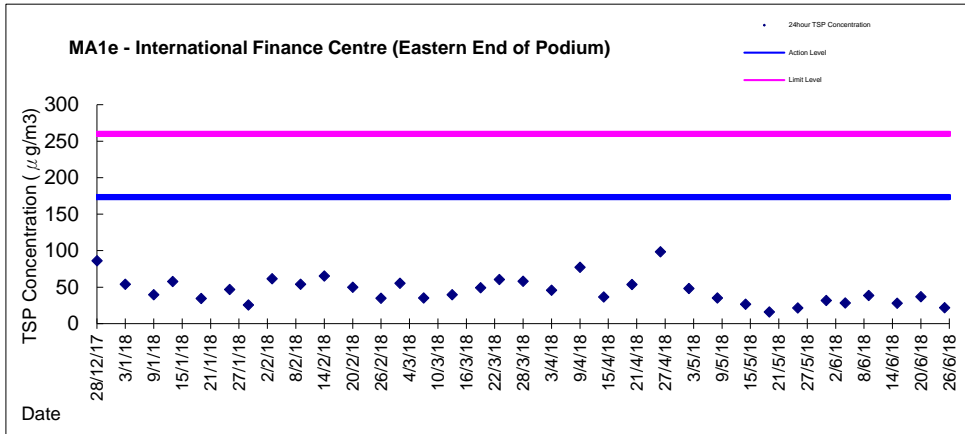




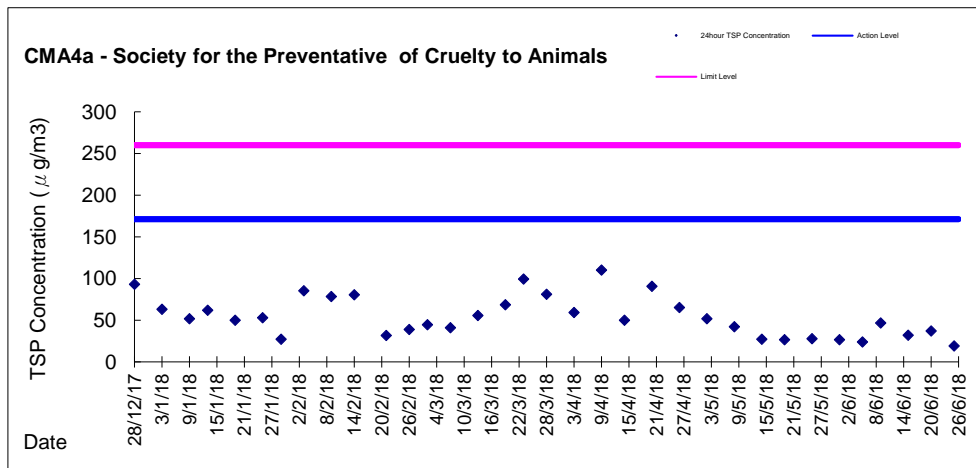
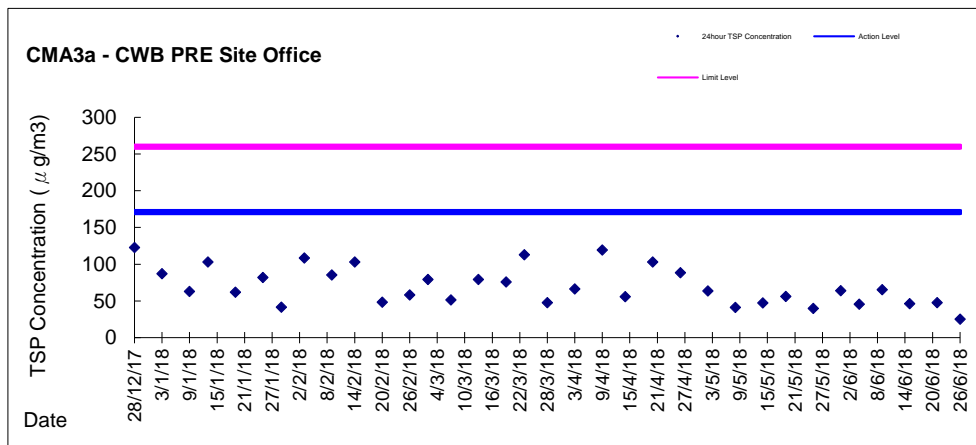
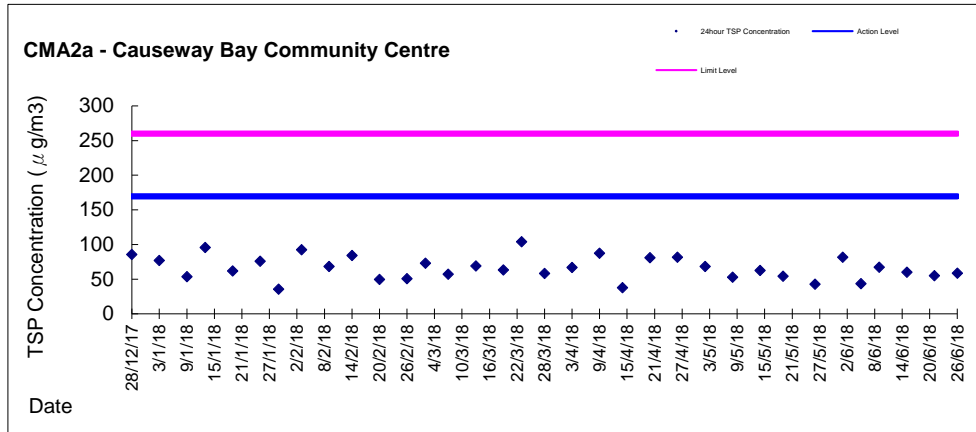
Graphic Presentation of 1 hour TSP Result



Graphic Presentation of 24 hour TSP Result



Graphic Presentation of 24 hour TSP Result





Graphic Presentation of 24 hour TSP Result

